



Parking management in Active Mobility Area

City of Tallinn

Liivar Luts

Tallinn Transport Department



THE CIVITAS INITIATIVE
IS CO-FUNDED BY
THE EUROPEAN UNION

Objectives

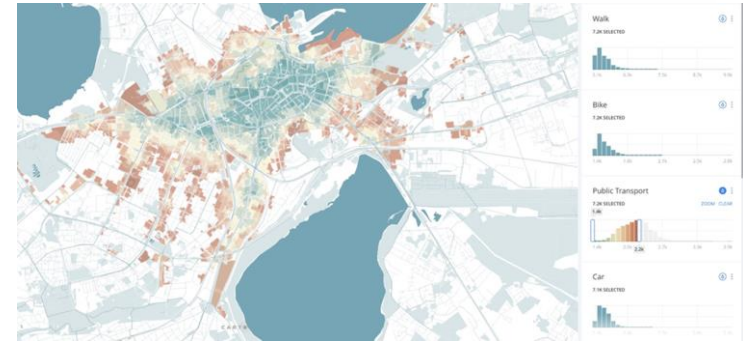


- **PM integration with SUMP**
- **Extension of the paid parking area (up to 2000 parking places)**
- **Maximum parking standards to new areas**



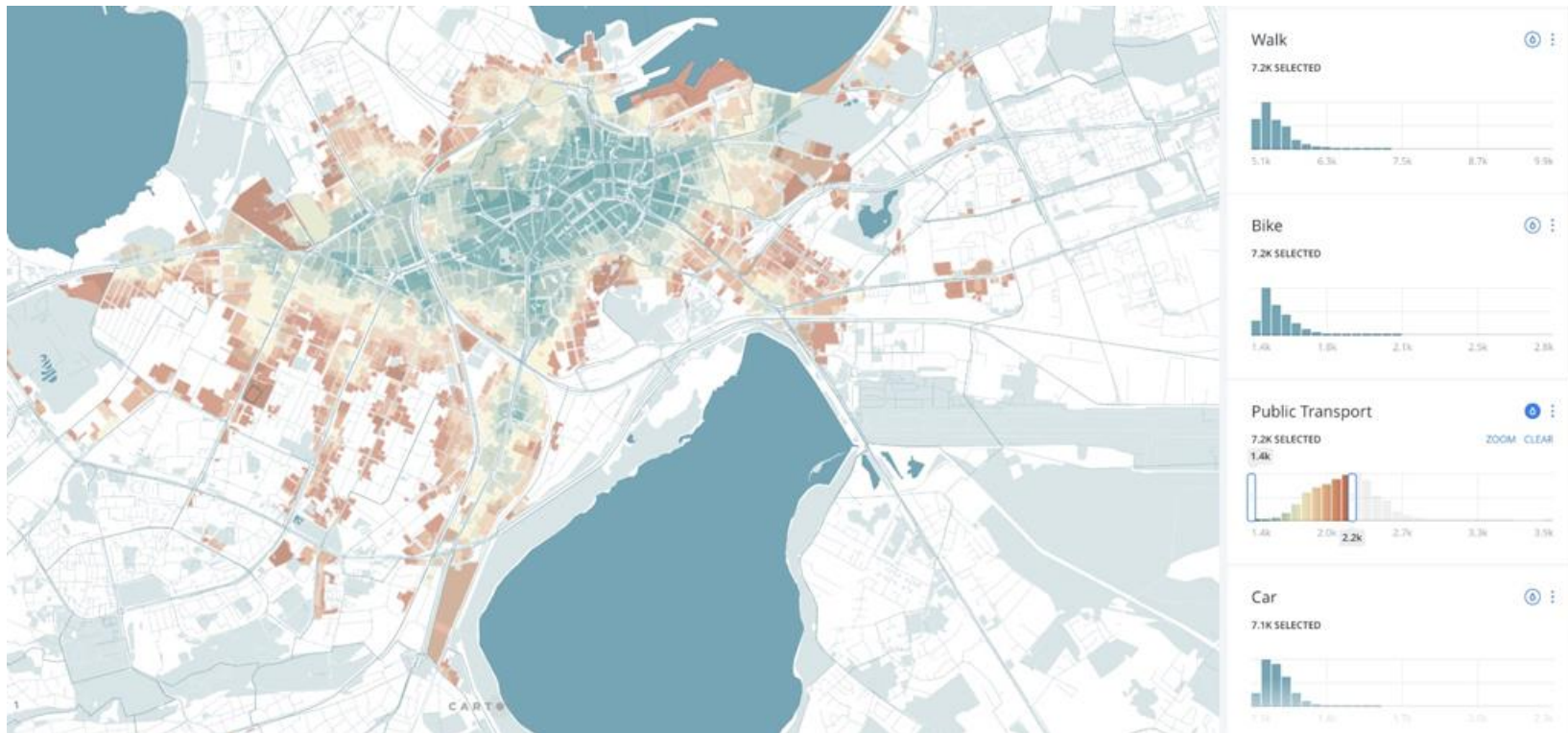
Active Mobility Area (AMA) - methodology

- **GTFS data**
- **Based on public transport**
- **Origin-Destination (O-D) Matrix**
- **Tallinn demographic grid (~ 6000 squares)**
- **25 randomly generated, scattered points**
- **Travel time is calculated**

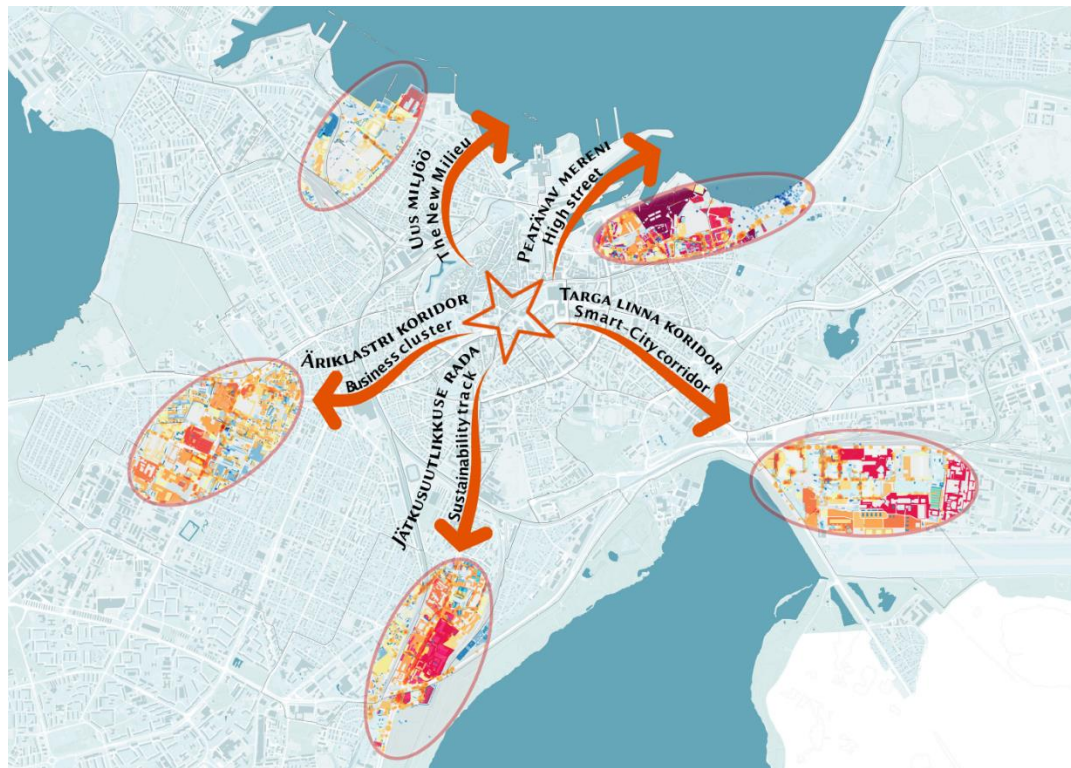


Work places, schools, services, shops can be added

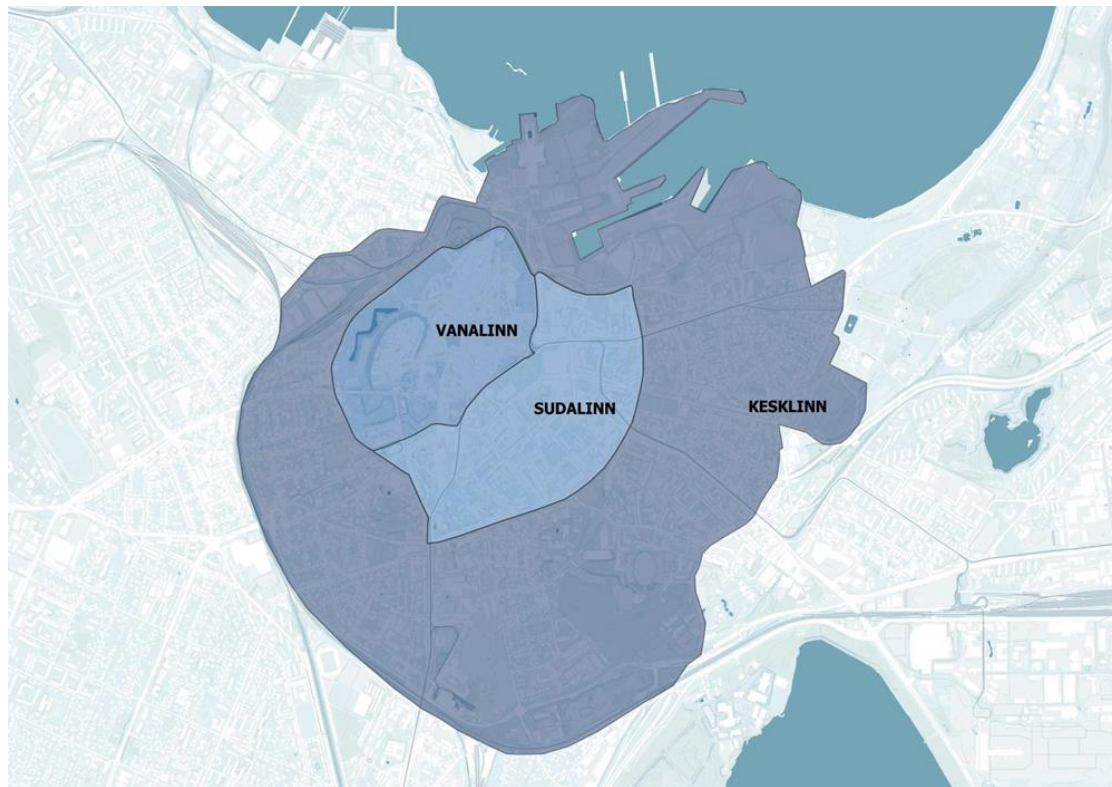
AMA definition and implementation



Emerging new hotspots



Current paid parking area



Proposed new paid area



Parking standards in AMA

- **From unit based calculation to bruto sqm**
- **Max parking standards**
- **Max one residential permit/unit**
- **No parking for offices**
- **Short term parking places**
- **Rental housing → reduced parking**
- **Nearby parking house → reduced parking**
- **Nearby mobility hub → reduced parking**

Barriers of the implementation

- **COVID - direct impact on implementing parking measures and AMA**
- **Political - decision makers are not ready**

Summary

- **Active Mobility Area is evolving over time**
- **Clear methodology to justify actions**
- **Participatory budget**
- **Lower building costs**
- **Well accessible with all active modes**
- **More liveable and greener street network**
- **Urban densification**

Thank you

Follow us

- Twitter, Facebook, LinkedIn, YouTube, Flickr, Spotify



Subscribe to our newsletter

- civitas.eu/newsletters

Email

- secretariat@civitas.eu

civitas.eu

